34ème RALLYE RÉGIONAL DE VAISON
7ème RALLYE RÉGIONAL DE VAISON VHC

4 et 5 mars 2017

FFSA COUPE DE FRANCE RALLYE

LIGUE DU SPORT AUTOMOBILE PROVENCE ALPES COTE D'AZUR

ASA VAISONNAISE

TEAM Vasio Romain

vaison la romaine

ROAD BOOK
PREMIERE ETAPE
PREMIERE SECTION

CH 0 CH 1				DISTANCE	0,300
				TEMPS	15
				MOYENNE	1,2
TOTAL	PART.	DIRECTION	ass	INFORMATION	tot.degr
	0,000	RP 3 D 1		SORTIE DE PARC CH 0	0,300
0,100	0,100	2		50 AD	0,200
0,200	0,100	3		50 AG // PARC ASSISTANCE	0,100
0,200	0,000	Entré de PARC PAS de CH 4			0,100
	0,000	STOP 5		AG // Av Gal de Gaulle SORTIE DE PARC	0,100

CH 1				**DISTANCE**	**12,970**
				TEMPS	**25**
CH 2				**MOYENNE**	**31,128**
TOTAL	**PART.**	**DIRECTION**	**ass**	**INFORMATIONI**	**tot.degr**
0,000	**0,000**				**12,970**
0,150	**0,150**	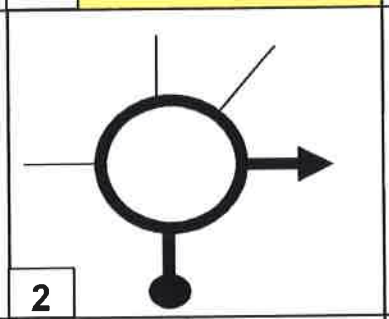		50 Mt VENTOUX CARPENTRAS **RP 1 D // Av F Mitterand**	**12,820**
0,430	**0,280**	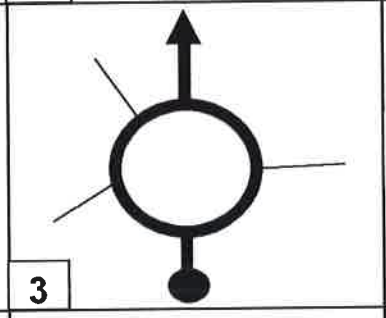		50 Mt VENTOUX **RP TD // Av des Choralies**	**12,540**
0,950	**0,520**	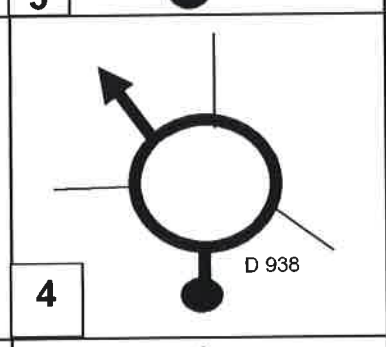		50 D 938 GAP **RP 3 D // D938**	**12,020**
1,290	**0,340**	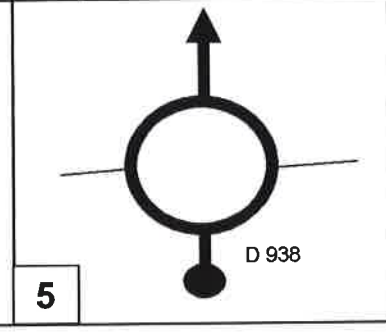		50 D 938 GAP **RP TD // D 938**	**11,680** **Page 2**

1eme ETAPE **VAISON // VAISON**

CH 1		**DISTANCE**	**12,970**
		TEMPS	**25**
CH 2		**MOYENNE**	**31,128**

TOTAL	PART.	DIRECTION	ass	INFORMATIONI	tot.degr
2,080	0,790	6 D 938		D 71 ST ROMAIN EN VIENNOIS RP 1 D // D 71	10,890
3,750	1,670	7		ST ROMAIN T D // D71 30	9,220
4,830	1,080	8 D 71		D 71 PUYMERAS T D // D 71	8,140
5,800	0,970	9 D 938		50 D 71 PROPIAC PUYMERAS	7,170
6,110	0,310	10 D 46		30 !!! RALENTISSEURS	6,860 Page 3

CH 1		**DISTANCE**	**12,640**
		TEMPS	**25**
CH 2		**MOYENNE**	**30,336**

TOTAL	PART.	DIRECTION	ass	INFORMATION!	tot.degr
9,880	3,770	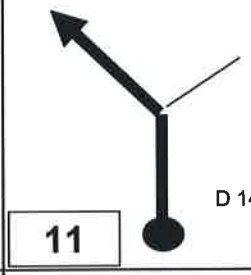		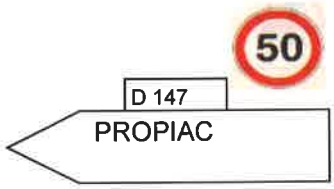 **AG // D 147**	3,090
10,060	0,180	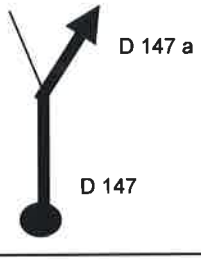		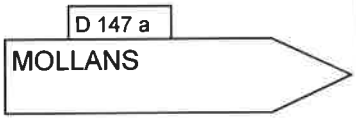 **AD // D 147a**	2,910
12,470	2,410	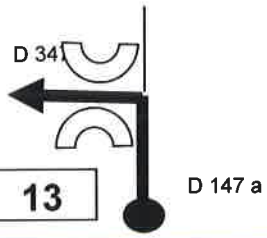		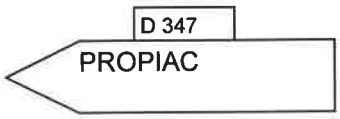 **AG // D 347**	0,500
12,970	0,500	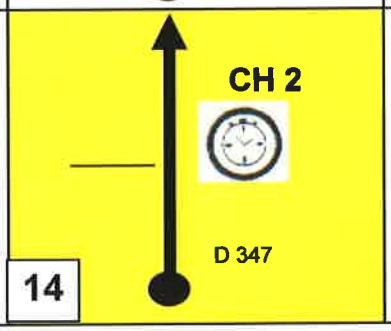			0,000 Page 4

1eme ETAPE **VAISON // VAISON**

CH 2		DISTANCE	30,250
		TEMPS	45
CH 3		MOYENNE	40,333333

TOTAL	PART.	DIRECTION	ass	INFORMATION!	tot.degr
12,970	0,000	CH 2 D 347 1			30,760
0,000	0,000	DES 1 D 347 2			30,760
3,640	3,640	D 147 D 347 3		D 147 MERINDOL AG // D 147	27,120
5,840	2,200	AES 1 D 147 4			24,920
5,960	0,120	P STOP 1 D 147 5			24,800 Page 5

CH 2				DISTANCE	30,250
				TEMPS	45
CH 3				MOYENNE	40,333333
TOTAL	PART.	DIRECTION	ass	INFORMATIONI	tot.degr
8,110	2,150	D 147 a D 147 6		D 147 a MOLLANS AG // D 147 a	22,650
10,530	2,420	D 147 a 7		D 147 a MOLLANS TD // 147 a	20,230
12,910	2,380	D 4 D 147 a 8		50 D 4 MOLLANS AG // D 4	17,850
13,220	0,310	D 5 D 4 9		50 D 5 ENTRECHAUX AD // D 5	17,540
14,450	1,230	D 40 D 5 10		D 40 VALLEE DU TOULOURENC St LEGER AG // D 40	16,310 Page 6

CH 2				**DISTANCE**		**30,250**
				TEMPS		**45**
CH 3				**MOYENNE**		**40,333333**
TOTAL	**PART.**	**DIRECTION**	**ass**	**INFORMATIONI**		**tot.degr**
15,560	**1,110**	**11**		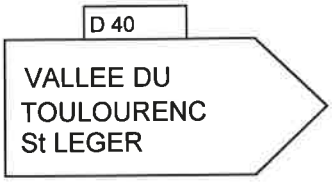 **TD // D 40**		**15,200**
23,750	**8,190**	**12**		**TD // D 40**		**7,010**
29,680	**5,930**	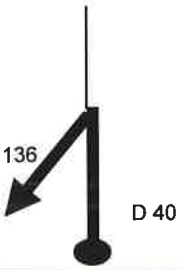 **13**		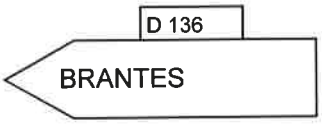 **AG // D 136**		**1,080**
30,250	**0,570**	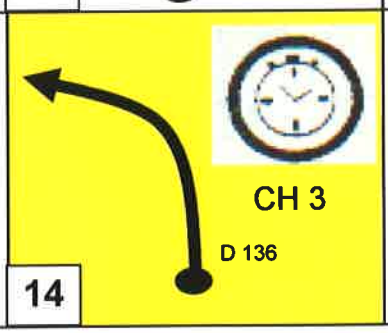 **14**				**0,510**

1 eme ETAPE **VAISON // VAISON**

CH 3				**DISTANCE**	**27,260**
				TEMPS	**40**
CH 4				**MOYENNE**	**40,89**
TOTAL	**PART.**	**DIRECTION**	**ass**	**INFORMATIONI**	**tot.degr**
0,000	**0,000**	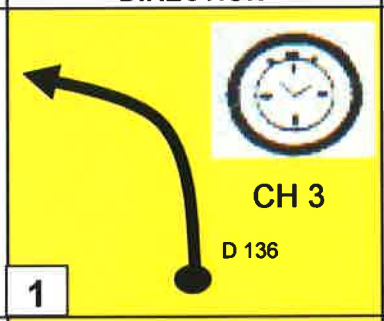			**27,260**
0,000	**0,000**	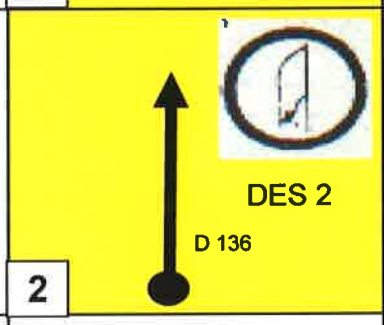			**27,260**
0,000	**0,000**			**ATTENTION !!!** **PENDANT LES RECONAISSANCE DANS LE VILLAGE** **MERCI**	**27,260**
1,210	**1,210**	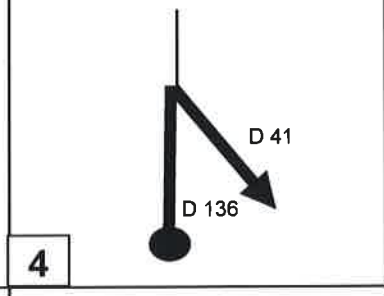		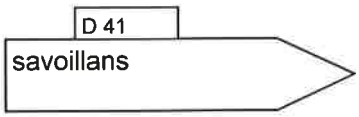 **AD // D 41**	**26,050**
5,810	**4,600**	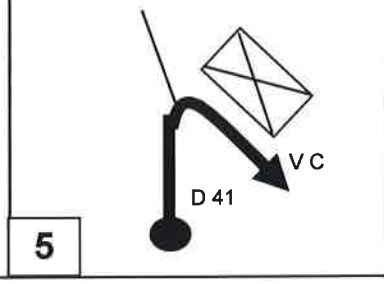		**AD // V C**	**21,450** **Page 8**

1 eme ETAPE **VAISON // VAISON**

CH 3				**DISTANCE**	**27,600**
				TEMPS	**40**
CH 4				**MOYENNE**	**41,4**
TOTAL	**PART.**	**DIRECTION**	**ass**	**INFORMATIONI**	**tot.degr**
6,010	**0,200**	AES 2 V C 6			**21,250**
6,190	**0,180**	STOP **P STOP** V C 7			**21,070**
6,240	**0,050**	D 40 V C 8		D 40 BRANTS VAISON LA ROMAINE **AD // D 40**	**21,020**
9,490	**3,250**	D 40 9		**T D // D 40**	**17,770**
14,920	**5,430**	D 40 10		St LEGER 30 **T D // D 40**	**12,340** **Page 9**

CH 3		**DISTANCE**	**27,260**
		TEMPS	**40**
CH 4		**MOYENNE**	**40,89**

TOTAL	PART.	DIRECTION	ass	INFORMATION!	tot.degr
23,600	8,680	D40 A D40 13		D 40 A VEAUX PAS DU VENTOUX	3,660
26,520	2,920	12		PONT ETROIT	0,740
27,260	0,740	CH 4 D 13 13		Départ à 200 m	0,000
0,000	0,000	14		DEPART ES 3	19,810
5,150	5,150	AES 3 D 54 15			14,660

1 eme ETAPE **VAISON // VAISON**

CH 4				**DISTANCE**	**19,810**
				TEMPS	**30**
CH 5				**MOYENNE**	**39,62**
TOTAL	**PART.**	**DIRECTION**	**ass**	**INFORMATIONI**	**tot.degr**
5,390	**0,240**	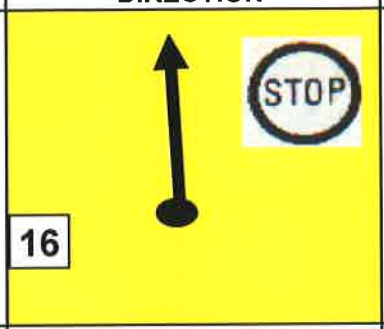		CHEMIN DE LA FERME	**14,420**
9,370	**3,980**	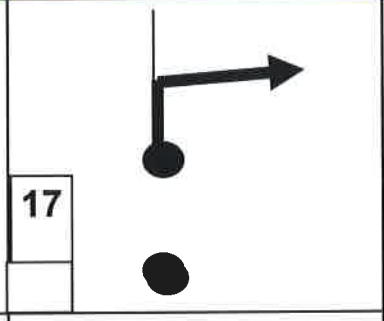		C HEMIN DE LA MADELEINE	**10,440**
10,000	**0,630**	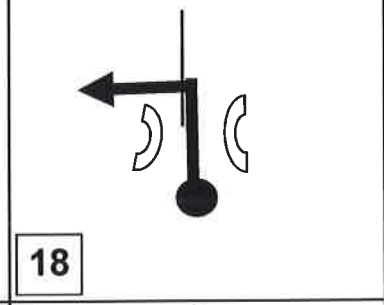		C HEMIN DU COULET DE MENTION	**9,810**
11,360	**1,360**	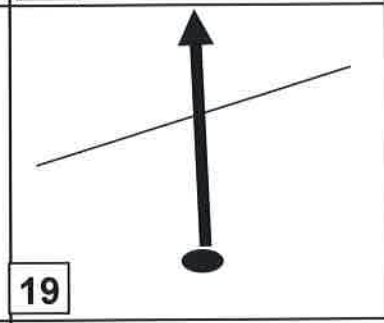		C HEMIN DES AMARENS	**8,450**
13,660	**2,300**	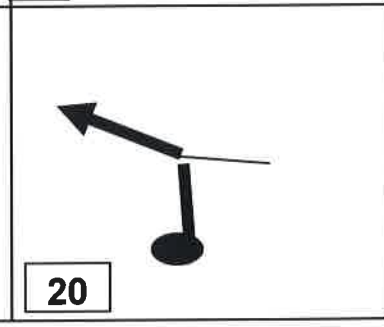			**6,150** **Page 11**

1 eme ETAPE **VAISON // VAISON**

CH 4				**DISTANCE**	**19,810**
				TEMPS	**30**
CH 5				**MOYENNE**	**39,62**
TOTAL	**PART.**	**DIRECTION**	**ass**	**INFORMATIONI**	**tot.degr**
13,900	**0,240**	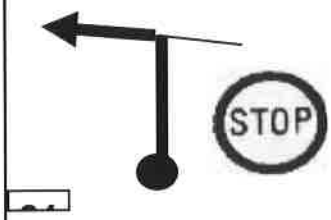			**5,910**
14,540	**0,640**	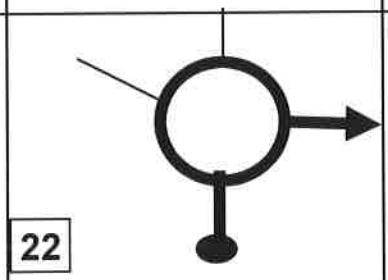		D 928 GAP VAISON D54 VERS D938	**5,270**
15,910	**1,370**	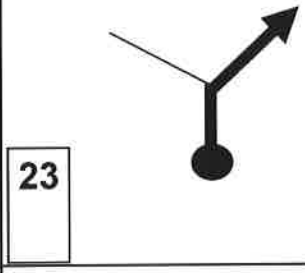		**GAP** **AD // D 938**	**3,900**
17,710	**1,800**	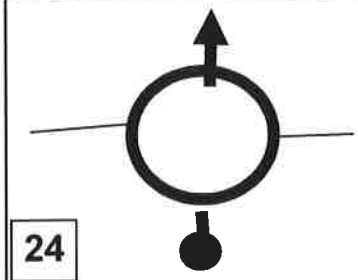		**D 975** ORANGE AVIGNON	**2,100**
18,240	**0,530**	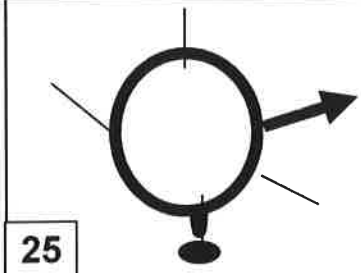		**AVENUE ANDRE COUDRAY**	**1,570**
					Page 12

1 eme ETAPE **VAISON // VAISON**

CH 4				**DISTANCE**	**19,810**
				TEMPS	**30**
CH 5				**MOYENNE**	**39,62**
TOTAL	**PART.**	**DIRECTION**	**ass**	**INFORMATION!**	**tot.degr**
18,500	**0,260**	21		AVENUE CHANOINE SAUTEL	**1,310**
18,990	**0,490**	20		CHEMIN DE SAUME LONGE	**1,310**
19,150	**0,160**	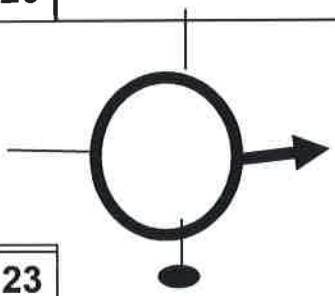 23		VALREAS BOLLENE	**0,140**
19,290	**0,140**	24		VALREAS BOLLENE	**0,000**
19,420	**0,130**	25			**0,390**

1 eme ETAPE **VAISON // VAISON**

				DISTANCE	19,810
CH 4				TEMPS	30
CH 5				MOYENNE	39,62
TOTAL	PART.	DIRECTION	ass	INFORMATIONI	tot.degr
19,530	0,110	26		Rue CEZANNE VERS MAZENC	0,280
19,810	0,280	27		CH 5 ENTREE PARC ASSISTANCE avenue Mazenc	0,000

CH 6				**DISTANCE**	**0,150**
					60,000
				TEMPS	**5**
CH 7				**MOYENNE**	**1,8**
TOTAL	**PART.**	**DIRECTION**	**ass**	**INFORMATIONI**	**tot.degr**
0,000	**0,000**	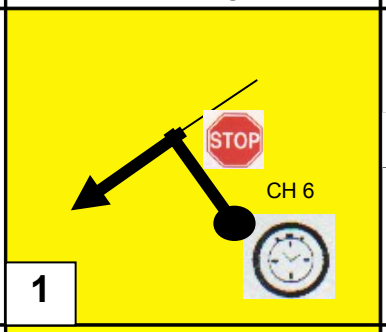			**0,000**
0,150	**0,150**	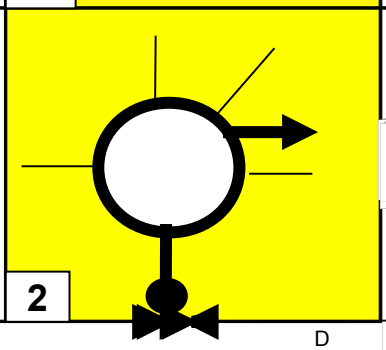			**-0,150**

D
9
3
8

PAGE 15

1eme ETAPE **VAISON // VAISON**